

Plans for HS2 Planning Sub Committee

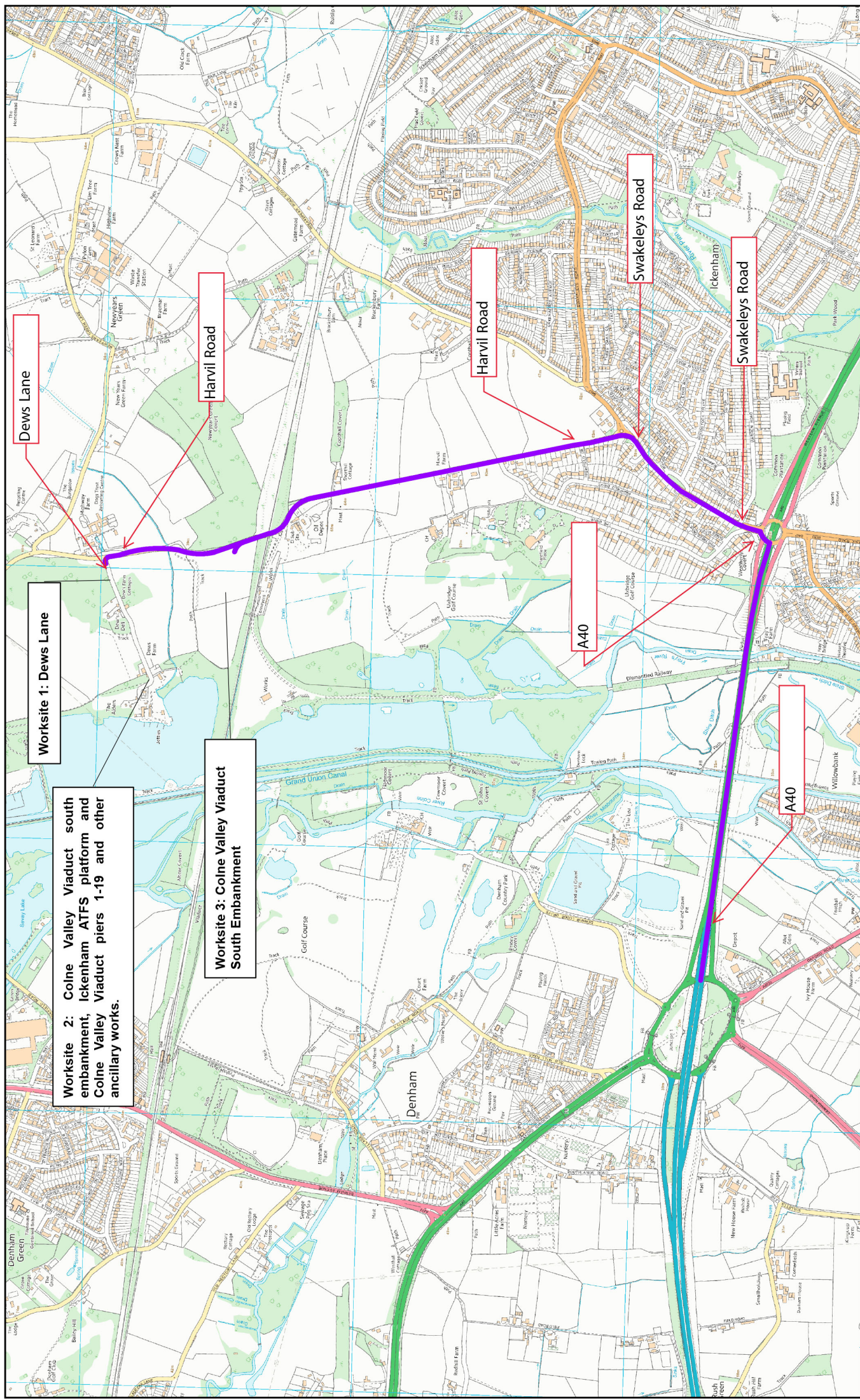
Wednesday 29th July
2020



HILLINGDON
LONDON

Item No.	Report of the Head of Planning and Enforcement
Address:	HARVIL ROAD JUNCTION WITH SWAKELEYS ROAD ICKENHAM
Development:	Request for approval of Lorry Routes under condition imposed by Schedule 17 of the High Speed Rail (London - West Midlands) Act 2017, relating to the construction of the Colne Valley Viaduct and associated ancillary works and the realignment of Dews Lane
LBH Ref Nos:	75596/APP/2020/1553

Date Application Valid: 30th April 2020



Worksite 1: Dews Lane

Worksite 2: Colne Valley Viaduct south embankment, Ickenham ATFS platform and Colne Valley Viaduct piers 1-19 and other ancillary works.

Worksite 3: Colne Valley Viaduct South Embankment

Dews Lane

Harvil Road

Harvil Road

A40

Swakeleys Road

Swakeleys Road


A40

Legend



Lorry route

HS2 Ltd accept no responsibility for any circumstances, which arise from the reproduction of this map after alteration, amendment or abbreviation or if issued in part or issued incomplete in any way.
© Crown Copyright and database rights 2020
Derived from () scale BGS Digital Data
Contains Environment Agency information © Environment Agency and database right
© Crown copyright material is reproduced with the permission of Land Registry
under delegated authority from the Controller of HMSO.
This material was last updated on 2020 and may not be copied, distributed, sold or published without the formal permission of Land Registry and Ordnance Survey
under the terms of the Ordnance Survey Licence. All other rights reserved. This map may be used for legal or other official purposes. © Crown Copyright Ordnance Survey.



Scale at A3: 1:12,500

HS2

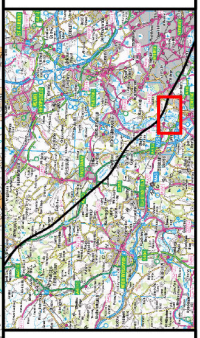
Registered in England. Registration number: 08793866
Registered office: 1, The Quadrant, Watlington, Oxfordshire OX12 1JH, UK


Date: 26/03/20
Doc Number: 1MC05-ALJ-GI-MAP-CS01_CL01-000024

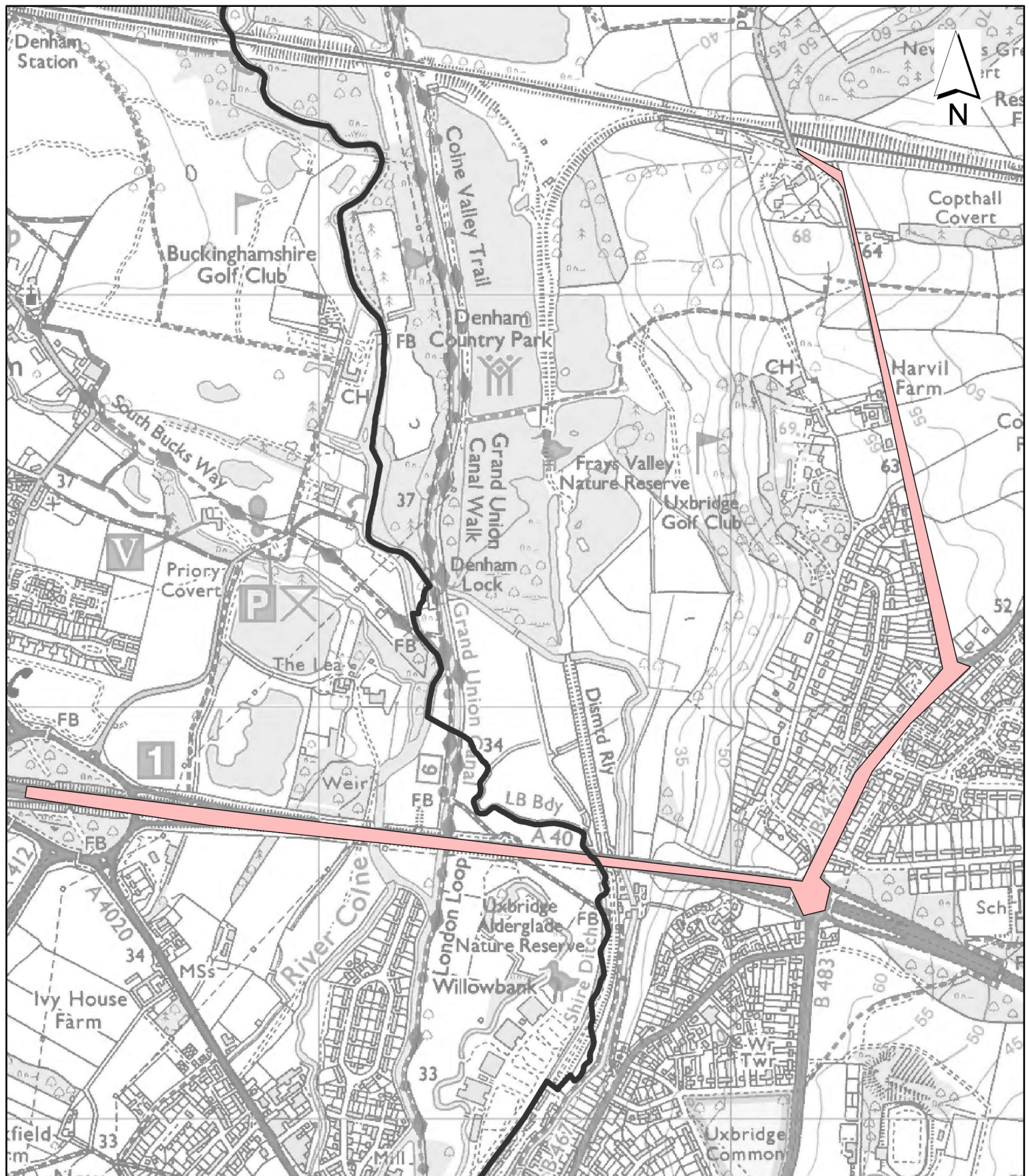
High Speed Two

Lorry Route Between M40 and
Worksites to the west of Harvil Road

Published







Notes:

 Site boundary

For identification purposes only.

This copy has been made by or with the authority of the Head of Committee Services pursuant to section 47 of the Copyright, Designs and Patents Act 1988 (the Act).

Unless the Act provides a relevant exception to copyright.

© Crown copyright and database rights 2020 Ordnance Survey 100019283

Site Address:

**Harvil Road Junction with
Swakeleys Road
Ickenham**

Planning Application Ref:

75596/APP/2020/1553

Planning Committee:

HS2

Scale:

1:12,500

Date:

July 2020

**LONDON BOROUGH
OF HILLINGDON**
Residents Services
Planning Section

Civic Centre, Uxbridge, Middx. UB8 1UW
Telephone No.: Uxbridge 01895 250111



HILLINGDON
LONDON